

## APPENDIX 7

### REGIONAL ROAD NETWORK

#### The Unincorporated County Regional Network

##### State Highways

<u>Name</u>	<u>Road Segment</u>
State Route 32	- Glenn Co. to Tehama Co.
State Route 70	- Plumas Co. to Yuba Co.
State Route 99	- Tehama Co. to Sutter Co.
State Route 149	- Highway 99 to Highway 70
State Route 162	- Glenn Co. to Foreman Creek Rd.
State Route 191	- Town of Paradise to Highway 70

##### Arterials

<u>Name</u>	<u>Road Segment</u>
Grand Ave	- 20th St. to City of Oroville
Lincoln Blvd	- City of Oroville to Ophir Rd.
Lwr Wyandotte Rd	- City of Oroville to Ophir Rd.
Nelson Ave	- Thermalito Forebay to City of Oroville
Ophir Rd	- Highway 70 to Upper Palermo Rd.
Skyway	- City of Chico to Town of Paradise
Skyway	- Town of Paradise to NimsheW Rd.
W East Ave	- Highway 32 to City of Chico
Manzanita Ave	- Centennial Ave to Chico Canyon Rd
Midway	- City of Chico to Speedway
Table Mountain Blvd	- Riverview Terr. to City of Oroville

##### Collectors

<u>Name</u>	<u>Road Segment</u>
18th St (Oroville)	- Grand Ave. to City of Oroville
10th St (Oroville)	- Grand Ave. to Highway 162
12th St (Oroville)	- Nelson Ave. to Highway 162
20th St (Oroville)	- Nelson Ave. to Grand Ave.
7 Mile Ln	- Ord Ferry Rd. to Glenn Co.
8th St (Biggs)	- Afton Rd. to City of Biggs
Afton Rd	- Glenn Co. to 8th St.
Aguas Frias Rd	- Durham Dayton Hwy. to Highway 162
B St	- City of Biggs to Highway 99
Bidwell Ave	- Oak Lawn to City of Chico
Biggs East Hwy	- Highway 99 to Larkin Rd.
Block Rd	- Colusa Hwy. to W Evans Reimer Rd.
Canyon Dr	- Royal Oaks Dr. to Olive Hwy.
Canyon Highlands Dr	- Long Bar Rd. to City of Oroville
Carnegie Rd	- NimsheW Rd. to Colter Way
Challenge Cut-off Rd	- Forbestown Rd. to Yuba Co.
Chico River Rd	- River Rd. to City of Chico

## Collectors – continued

<u>Name</u>	<u>Road Segment</u>
Cohasset Rd	- Tehama Co. to City of Chico
Colter Way	- Carnegie Rd. to Skyway
Colusa Hwy	- Colusa Co. to City of Gridley
Crest Ridge Dr	- End to Las Plumas Ave.
Creston Rd	- Ponderosa Way to Skyway
Dayton Rd	- City of Chico to Durham Dayton Hwy
Dos Rios Rd	- Larkin Rd. to Biggs East Hwy
Durham-Dayton Hwy	- Dayton Rd. to Highway 99
Durham-Pentz Rd	- Highway 99 to Pentz Rd.
E Evans Reimer Rd	- Highway 99 to Larkin Rd.
E Gridley Rd	- City of Gridley to Highway 70
E Rio Bonito Rd	- Highway 99 to Larkin Rd.
El Monte Ave	- E 8 <sup>th</sup> St. to City of Chico
Esplanade	- Highway 99 to City of Chico
Feather River Blvd	- City of Oroville to Ophir Rd.
Folsom St.	- Market St. to Hamilton-Nord-Cana Hwy
Foothill Blvd	- City of Oroville to Miners Ranch Rd.
Forbestown Rd	- Highway 162 to Yuba Co.
Garden Dr	- Highway 70 to Table Mountain Blvd.
Garner Ln	- Esplanade to Keefer Rd.
Glen Dr	- City of Oroville to Oroville Quincy Hwy
Glenwood Ave	- Highway 32 to City of Chico
Hamilton-Nord-Cana Hwy	- Highway 32 to Highway 99
Hegan Ln	- Dayton Rd. to Midway
Hicks Ln	- Keefer Rd. to E Eaton Rd.
Hillcrest Ave	- Solana Dr. to Kelly Ridge Rd.
Honey Run Rd	- Skyway (west) to Centerville Rd.
Humboldt Rd	- City of Chico to Highway 32
Humboldt Rd	- Highway 32 to Jonesville Rd.
Imperial Way	- Northwood Dr. to Steiffer Rd.
Kelly Ridge Rd	- Hillcrest Ave. to Olive Hwy.
La Porte Rd	- Ramirez Rd. to Yuba Co.
Larkin Rd	- City of Oroville to Sutter Co.
Las Plumas Ave	- Walmer Rd. to Lower Wyandotte Rd.
Lincoln Blvd	- Ophir Rd. to Palermo Rd.
Loma Rica Rd	- La Porte Rd to Yuba County Line
Long Bar Rd	- Canyon Highlands Dr. to City of Oroville
Los Verjeles Rd	- La Porte Rd. to Sutter Co.
Lumpkin Rd	- Forbestown Rd. to Mill Rd.
Lwr Honcut Rd	- Highway 70 to La Porte Rd.
Lwr Wyandotte Rd	- Ophir Rd. to Foothill Blvd.
Market St	- Folsom St. to Hamilton Nord Cana Hwy. (Nord)
Meridian Rd	- Highway 32. To W Sacramento Ave.
Midway	- Speedway Ave. to Highway 162
Miners Ranch Rd	- Highway 162 to Oroville Bangor Hwy.
Monte Vista Ave	- Lincoln Blvd. to Lower Wyandotte Rd.
Mt. Ida Rd	- Oroville Bangor Hwy. to Miners Ranch Rd.
Myers St	- Wyandotte Ave. to Lincoln Blvd.

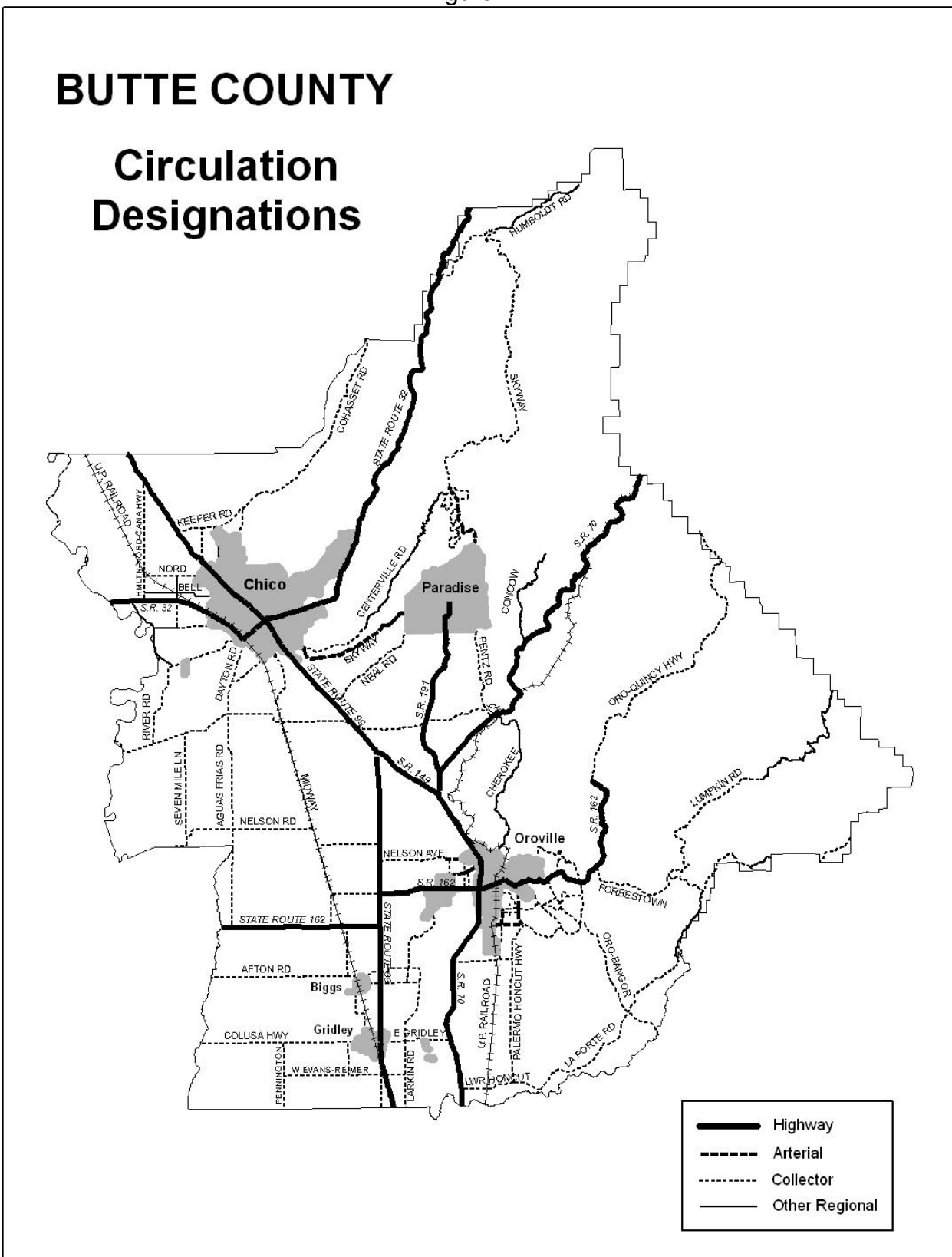
**Collectors – continued**

<u>Name</u>	<u>Road Segment</u>
Naranja Ave	- Mt. Ida Rd. to Oroville Bangor Hwy.
Nelson Ave	- Highway 99 to Thermalito Forebay
Neal Rd	- Highway 99 to Town of Paradise
Nelson Rd	- 7 Mile Ln. to Midway
Nelson-Shippee Rd	- Midway to Highway 99
Nimshew Rd	- Carnegie Rd. to Skyway
Nord Hwy	- W. Commercial St. to City of Chico
Northwood Dr	- Rosewood Dr. to Imperial Way
Oak Lawn Ave	- Bidwell Ave. to City of Chico
Oakvale Ave	- Olive Hwy. to Mt. Ida Rd.
Ord Ferry Rd	- Glenn Co. to Dayton Rd.
Oro Bangor Hwy	- Lincoln Blvd. to La Porte Rd.
Oro Dam Blvd E	- City of Oroville to Oro Powerhouse Rd
Oro Quincy Hwy	- Foreman Creek Rd. to Plumas Co.
Oro Quincy Hwy	- Olive Hwy to Oroville City Limits
Palermo Honcut Hwy	- Palermo Rd. to Lower Honcut Rd.
Palermo Rd	- Highway 70 to Upper Palermo Rd.
Pennington Rd	- Colusa Hwy. to Sutter Co.
Pentz Rd	- Highway 70 to Town of Paradise
Ponderosa Way	- Creston Rd. to Skyway
Ramirez Rd	- La Porte Rd to Yuba County Line
Riceton Hwy	- Butte City Hwy. to Afton Rd.
Richvale Hwy	- Midway to Highway 99
River Rd	- Chico River Rd. to Ord Ferry Rd.
Rosewood Dr	- Skyway to Northwood Dr.
Royal Oaks Dr	- Canyon Dr. to Solana Dr.
Skyway	- Gypsum to Humboldt Rd.
Solana Dr	- Royal Oaks Dr. to Hillcrest Dr.
South Park Dr	- W Park Dr. to Skyway
Steiffer Rd	- Skyway to Imperial Way
Stewart Ave	- Nord Ave to City of Chico
Township Rd	- Highway 99 to Sutter Co.
Upper Palermo Rd	- Ophir Rd. to Palermo Rd.
Via Pacana	- Monte Vista Ave. to Via Canela
Walmer Rd	- Lincoln Blvd. to Las Plumas Ave.
W Biggs Gridley Rd	- City of Biggs to City of Gridley
W Commercial St	- Folsom St. to Taylor St. (Nord)
W Evans Reimer Rd	- Pennington Rd. to Highway 99
W Park Dr	- S Park Dr. to Ponderosa Way
W Rio Bonito Rd	- City of Biggs to Highway 99
W Sacramento Ave	- Meridian Rd. to City of Chico
Wycliff Way	- Skyway to Creston Rd.

### **Other Roads of Regional Significance**

<u>Name</u>	<u>Road Segment</u>
Centerville Rd	- NimsheW Rd. to Honey Run Rd.
Cherokee Rd	- City of Oroville to Highway 70
Concow Rd	- Mountain Pine Ln. to Highway 70
Humboldt Rd	- Skyway to Jonesville Rd.
Lumpkin La Porte Rd	- Lumpkin Rd. to Plumas Co.
NimsheW Rd	- Centerville Rd. to Carnegie Rd.
Robinson Mill Rd	- La Porte Rd. to Forbestown Rd.
W Sacramento Ave	- Meridian Rd. to River Rd.
Bell Rd	- Nord Ave. to Hamilton-Nord-Cana Hwy.
Forbestown Rd	- Challenge Cut-off Rd. to Yuba Co.
Lumpkin Rd	- Mill Rd. to Lumpkin La Porte Rd.
Meridian Rd	- State Highway 32 to Nord Hwy.
River Rd	- State Highway 32 to Chico River Rd.
Table Mountain Blvd	- Highway 70 to City of Oroville
Hicks Ln	- City of Chico to Keefer Rd

Figure 1



Source: City of Biggs, City of Chico, City of Gridley, City of Oroville, Town of Paradise, Butte County, BCAG, and Caltrans.

## Biggs Area Regional Network

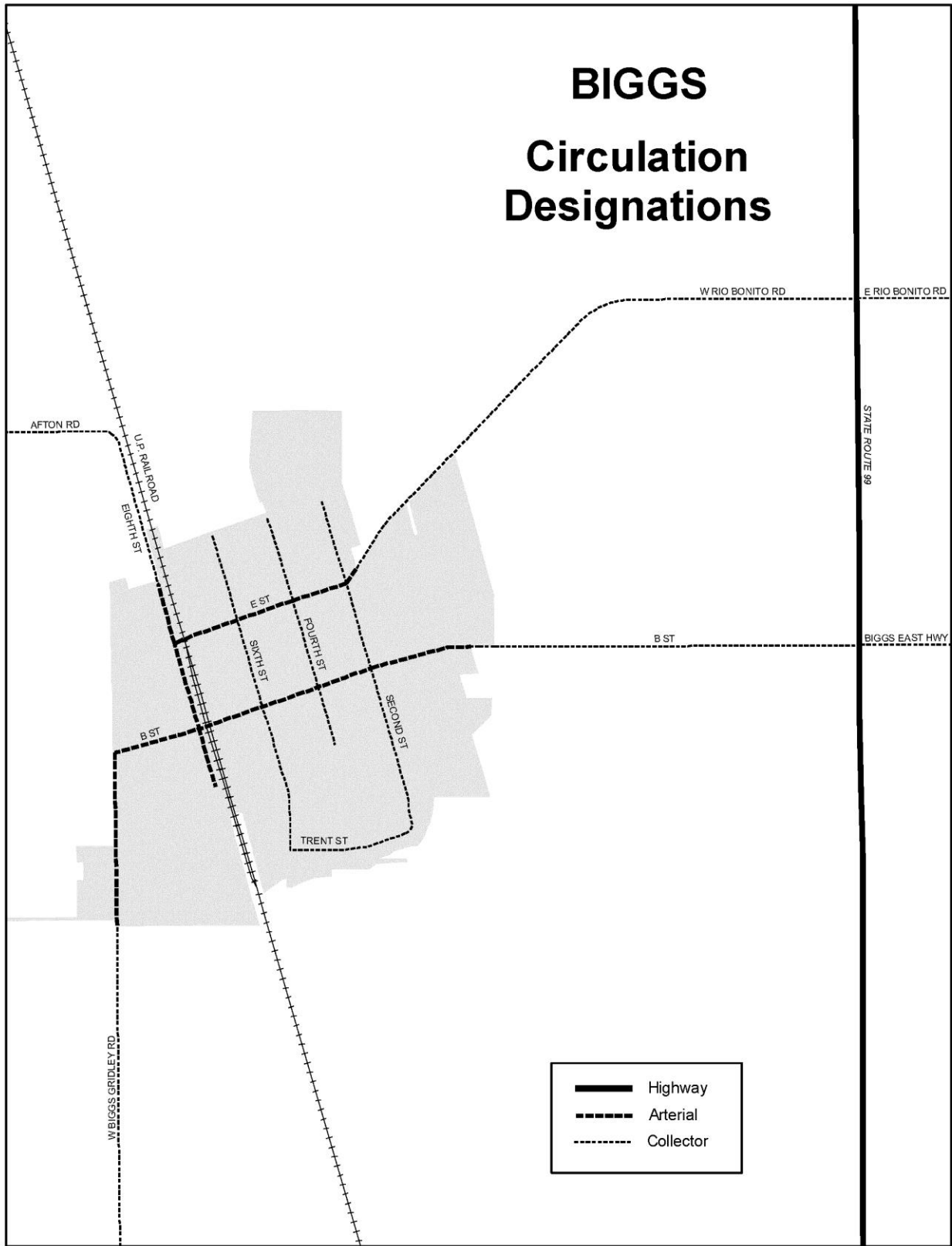
### **Arterials**

<u>Name</u>	<u>Road Segment</u>
Eighth St	- Afton Rd. to Bannock St.
B St	- W Biggs Gridley Rd to Biggs City Limits
E St	- Eighth St. to Second St.
W Biggs Gridley Rd	- B St. to Biggs City Limits
W Rio Bonito Rd	- Second St. to Biggs City Limits

### **Collectors**

<u>Name</u>	<u>Road Segment</u>
Second St	- Biggs City Limits to Trent St.
Fourth St	- H St. to Bannock St.
Sixth St	- H St. to Trent St.
Trent St	- Sixth St. to Second St.

Figure 2



Source: City of Biggs, Butte County, BCAG, and Caltrans.

## Chico Area Regional Network

### **State Highways**

<u>Name</u>	<u>Road Segment</u>
State Highway 99	- Within Sphere of Influence
State Highway 32	- Within Sphere of Influence

### **Arterials**

<u>Name</u>	<u>Road Segment</u>
Broadway	- W 1st St to W 8th St.
Bruce Rd	- California Park Dr. to Skyway
Camellia Way	- E 2nd St. to Memorial Way
Chico Canyon Rd	- Bruce Rd. to Manzanita Ave.
Chico River Rd	- Sphere of Influence to Miller Ave.
Cohasset Rd	- Esplanade to Sphere of Influence
Cypress St	- E 4th St. to Mulberry St.
Dayton Rd	- Highway 32 to Sphere of Influence
Dominic Dr	- Skyway to Morrow Ln
Dr Martin Luther King Jr. Pkwy	- E 20th St. to E Park Ave.
E 1st Ave	- Esplanade to Longfellow Ave.
E 20th St	- Park Ave. to Bruce Rd.
E 2nd St	- Main St. to Camellia Way
E 5th Ave	- Esplanade to Floral Ave.
E 8th Ave	- Esplanade to Palm Ave.
E 8th St	- Main St. to Highway 99
E 9th St	- Main St. to Highway 99
E Eaton Rd	- Esplanade to Marigold Ave.
E Park Ave	- Park Ave. to Highway 99
East Ave	- Esplanade to Manzanita Ave.
Esplanade	- Highway 99 to Main St.
Floral Ave	- E Lassen Ave to Manzanita Ave.
Forest Ave	- E 8th St. to Skyway
Ivy St	- W 1st Ave. to W 9th St.
Longfellow Ave	- Manzanita Ave. to E 1st Ave.
Main St	- Esplanade to Park Ave.
Mangrove Ave	- Cohasset Rd. to Vallombrosa Ave.
Manzanita Ave	- East Ave. to Chico Canyon Rd.
Mariposa Ave	- End to Manzanita Ave.
Memorial Way	- Esplanade to Mangrove Ave.
Midway	- E Park Ave. to Sphere of Influence
Moyer Way	- Trenta Dr. to Moyer Way
Mulberry St	- Pine St. to E 20th St.
Nord Ave	- W East Ave. to Walnut St.
Nord Hwy	- Sphere of Influence to Esplanade
Notre Dame Blvd	- E 20th St. to Morrow Ln.
Notre Dame Blvd	- Humboldt Rd. to End (Little Chico Creek)
Oroville Ave	- Broadway to E Park Ave.
Park Ave	- Main St. to E Park Ave.
Pine St	- Vallombrosa to Mulberry St.
Raley Blvd	- Forest Ave. to Bruce Rd.



**Arterials – continued**Name

Shasta Way  
 Skyway  
 Trenta Dr  
 Vallombrosa Ave  
 W 11th Ave  
 W 1st Ave  
 W 20th St  
 W 2nd St  
 W 5th St  
 W 8th Ave  
 W 8th St  
 W 9th St  
 W East Ave  
 W Eaton Rd  
 W Lindo Ave  
 W Sacramento Ave  
 Walnut St  
 Warner St  
 Woodland Ave

Road Segment

- Esplanade to Broadway
- Highway 99 to Sphere of Influence
- W Lindo Ave. to Moyer Way
- Mangrove Ave. to Manzanita Ave.
- Moyer Way to Esplanade
- Warner St. to Esplanade
- Normal Ave. to Park Ave.
- Walnut St. to Main St.
- Chico River Rd. to Main St.
- W Sacramento Ave. to Esplanade
- Walnut St. to Main St.
- Walnut St. to Main St.
- Nord Ave. to Esplanade
- End to Esplanade
- Nord Ave. to Trenta Dr.
- Sphere of Influence to Esplanade
- Nord Ave. to W 9th St.
- Warner St. to W 6th Ave.
- Vallombrosa to Cypress St.

**Collectors**Name

Alamo Ave  
 Bay Ave  
 Bell Rd  
 Broadway  
 Cactus Ave  
 California Park Dr  
 Canyon Oaks Terr  
 Ceanothus Ave  
 Ceres Ave  
 Cussick Ave  
 E 1st Ave  
 E 8th St  
 E Lassen Ave  
 E Sacramento Ave  
 El Monte Ave  
 El Paso Way  
 Fair St  
 Fir St  
 Garner Ln  
 Godman Ave  
 Guynn Ave  
 Hawthorne Ave  
 Hegan Ln  
 Henshaw Ave  
 Hicks Ln  
 Holly Ave

Road Segment

- Bell Rd. to Henshaw Ave.
- Carmack Dr. to W Shasta Ave.
- Muir Ave. to Cussick Ave.
- W 8th St. to W 20th St.
- Rusty Ln. to Manzanita Ave.
- Bruce Rd. to Yosemite Dr.
- California Park Dr. to Whispering Winds Ln.
- Manzanita Ave. to Valley Forge Dr.
- E Eaton Rd. to Manzanita Ave.
- Bell Rd. to W East Ave.
- Longfellow Ave. to Madrone Ave.
- Highway 32 to Bruce Rd.
- Esplanade to Floral Ave.
- Esplanade to Palm Ave.
- Highway 32 to E 8th Ave.
- E Lassen Ave. to East Ave.
- E 20th St. to E Park Ave.
- Highway 32 to Humboldt Rd.
- Esplanade to Sphere of Influence
- E Eaton Rd. to E Lassen Ave.
- Bell Rd. to W East Ave.
- Moss Ave. to Madrone Ave.
- Dayton Rd. to Midway
- Nord Ave. to Cussick Ave.
- Keefer Rd. to E Eaton Rd.
- W East Ave. to End

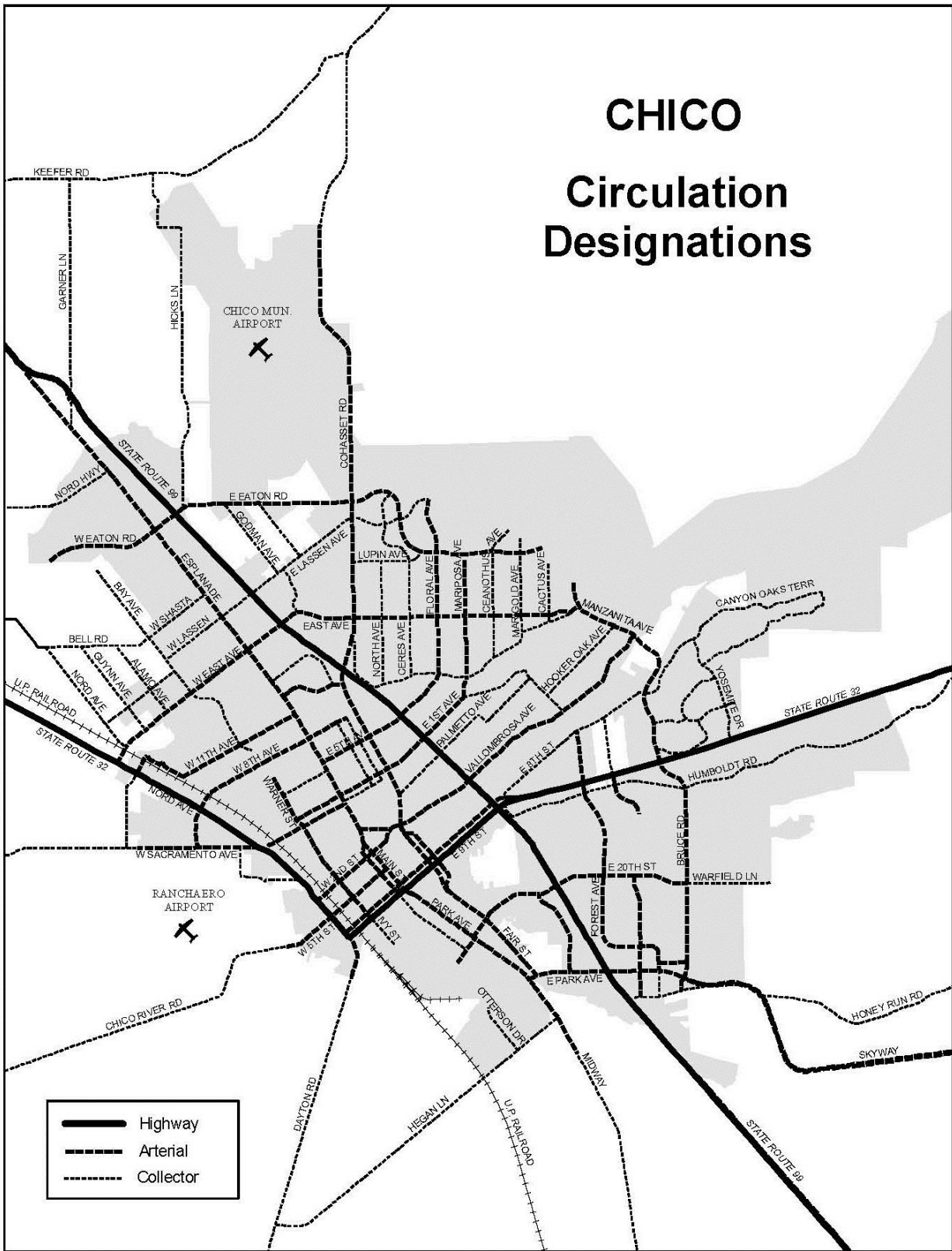
**Collectors - continued**Name

Hooker Oak Ave  
Humboldt Rd  
Idyllwild Cir  
Ivy St  
Lakewest Dr  
Lupin Ave  
Madrone Ave  
Manzanita Ave  
Marigold Ave  
Morrow Ln  
Morseman Ave  
Moss Ave  
Nord Ave  
North Ave  
Otterson Dr  
Palisades Dr  
Palm Ave  
Palmetto Ave  
Rio Lindo Ave  
Shallow Springs Terr  
Sierra Sunrise Terr  
Spruce Ave  
W 4th Ave  
W Lassen Ave  
W Shasta Ave  
Warfield Ln  
Whispering Winds Ln  
Yosemite Dr  
Zanella Way

Road Segment

- Madrone Ave. to Manzanita Ave.
- Fir St. to Highway 32
- Yosemite Dr. (N) to Peninsula Dr.
- W 9th St. to Hazel St.
- Bruce Rd. to Idyllwild Cir.
- Cohasset Rd. to E Eaton Rd.
- E 1st Ave. to Vallombrosa Ave.
- Cohasset Rd. to East Ave.
- Middletown Ave. to Manzanita Ave.
- Notre Dame Blvd. to End
- E Eaton Rd. to E Lassen Ave.
- Palmetto Ave. to Hawthorne Ave.
- Bell Rd. to W East Ave.
- Lupin Ave. to Manzanita Ave.
- End to Hegan Ln.
- Yosemite Dr. to Shallow Springs Terr.
- E 8th Ave. to E Sacramento Ave.
- Mangrove Ave. to Moss Ave.
- Esplanade to Cohasset Rd.
- Palisades Dr. to Whispering Winds Ln.
- Bruce Rd. to Idyllwild Cir.
- E 8th Ave. to E Sacramento Ave.
- Warner St. to Esplanade
- Cussick Ave. to Esplanade
- Cussick Ave. to Esplanade
- Bruce Rd. to Doe Mill Rd.
- Canyon Oaks Terr. To Shallow Springs Terr.
- California Park Dr. to Highway 32
- Skyway to Morrow Ln.

Figure 3



Source: City of Chico, Butte County, BCAG, and Caltrans.

## Gridley Area Regional Network

### **State Highways**

<u>Name</u>	<u>Road Segment</u>
State Highway 99	- Within City Limits

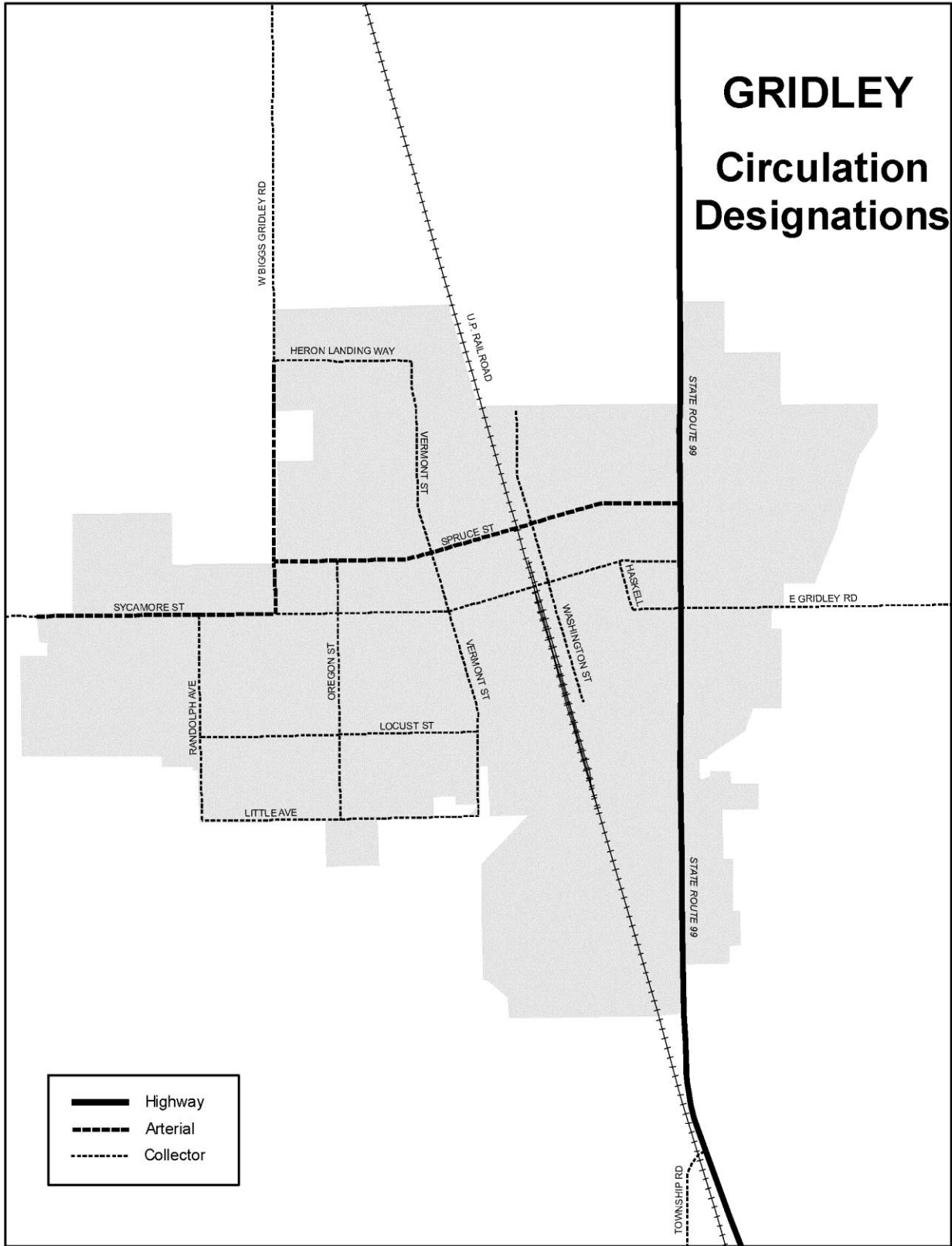
### **Arterials**

<u>Name</u>	<u>Road Segment</u>
Spruce St	- W Biggs Gridley Rd. to Highway 99
Sycamore St	- Gridley City Limits to W Biggs Gridley Rd.
W Biggs Gridley Rd	- Gridley City Limits to Sycamore St.

### **Collectors**

<u>Name</u>	<u>Road Segment</u>
E Gridley Rd	- Highway 99 to Gridley City Limits
Heron Landing Way	- W Biggs Gridley Rd. to Vermont St.
Little Ave	- Randolph Ave. to Vermont St.
Locust St	- Randolph Ave. to Vermont St.
Magnolia St	- Haskell St. to Highway 99
Oregon St	- Spruce St. to Little Ave.
Randolph Ave	- Sycamore St. to Little Ave.
Sycamore St	- W Biggs Gridley Rd. to Highway 99
Vermont St	- Heron Landing Way to Little Ave.
Washington St	- Gridley City Limits to End

Figure 4



Source: City of Gridley, Butte County, BCAG and Caltrans.

## Oroville Area Regional Network

### **State Highways**

<u>Name</u>	<u>Road Segment</u>
State Highway 70	- Within Sphere of Influence
State Highway 162	- Within Sphere of Influence

### **Arterials**

<u>Name</u>	<u>Road Segment</u>
Grand Ave	- 20th St. to Table Mountain Blvd.
Huntoon St	- Montgomery St. to Lincoln St.
Larkin Rd	- Oroville Dam Blvd. to Sphere of Influence
Lincoln Blvd	- Oroville Dam Blvd. to Sphere of Influence
Lone Tree Rd	- Ophir Rd. to Sphere of Influence
Lincoln St	- Montgomery St. to Oroville Dam Blvd.
Lwr Wyandotte Rd	- Upper Palermo Rd. to Oroville Bangor Hwy.
Montgomery St	- Highway 70 to Orange Ave.
Nelson Ave	- Thermalito Forebay to Table Mountain Blvd.
Ophir Rd	- Highway 70 to Upper Palermo Rd.
Olive Hwy	- Oroville Dam Blvd. to Miners Ranch Rd.
Orange Ave	- Washington Ave. to Oroville Dam Blvd. E.
Oroville Dam Blvd E	- Highway 70 to Orange Ave.
Oroville Dam Blvd W	- Highway 99 to Highway 70
Power House Hill Rd	- Ophir Rd. to Lone Tree Rd.
Table Mountain Blvd	- Sphere of Influence to Montgomery St.
Washington Ave	- Montgomery St. to Oroville Dam Blvd. E.

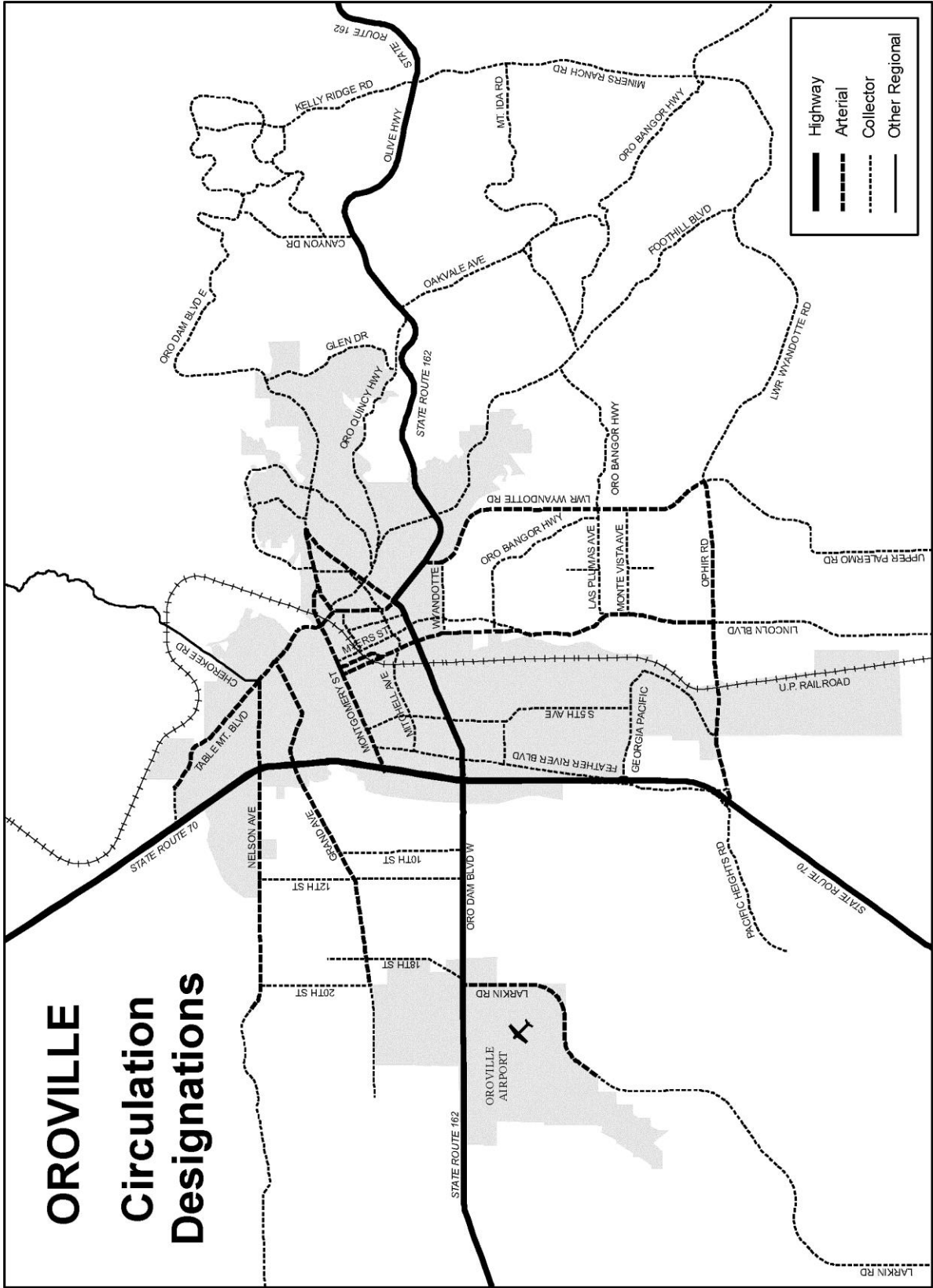
### **Collectors**

<u>Name</u>	<u>Road Segment</u>
12th St	- Nelson Ave. to Oroville Dam Blvd.
18th St	- Tehama Ave. to Oroville Dam Blvd.
20th St	- Nelson Ave. to Grand Ave.
5th Ave	- Montgomery St. to Oroville Dam Blvd.
Almond Ave	- Canyon Dr. to Hillcrest Ave.
Baggett-Marysville Rd	- Georgia Pacific Way to Ophir Rd.
Baldwin Ave	- Myers St. to Yard St.
Bridge St	- Orange Ave. to Oroville Dam Blvd. E
Boynton Ave	- Orange Ave. to Bridge St.
Cal Oak Rd	- Feather River Blvd. to S. 5 <sup>th</sup> Ave.
Canyon Dr	- Royal Oaks Dr. to Olive Highway
Canyon Highlands Dr	- Long Bar Rd. to Oroville Quincy Highway
Feather River Blvd	- Montgomery St. to Ophir Rd.
Foothill Blvd	- Oroville Quincy Hwy. to Lower Wyandotte Rd.
Glen Dr	- Oroville Quincy Hwy. to Oroville Dam Blvd.
Georgia Pacific Way	- Pacific Heights Rd. to Baggett Marysville Rd.
Grand Ave	- End to 20 <sup>th</sup> St.
Highlands Blvd	- Canyon Highlands Dr. to Oro Dam Blvd. E.
Hillcrest Ave	- Almond Ave. to Kelly Ridge Rd.
Kelly Ridge Rd	- Royal Oaks Dr. to Olive Highway
Las Plumas Ave	- Lincoln Blvd. to Lower Wyandotte Rd.

**Collectors - continued**

<u>Name</u>	<u>Road Segment</u>
Lodgeview Dr	- Hillcrest Ave. to Royal Oaks Dr.
Long Bar Rd	- Orange Ave. to Canyon Highlands Dr.
Miners Ranch Rd	- Oroville Bangor Hwy. to Olive Hwy.
Mitchell Ave	- Feather River Blvd. to Bridge St.
Mt. Ida Rd	- Oroville Bangor Hwy. to Miners Ranch Rd.
Myers St	- Montgomery St. to Lincoln Blvd.
Naranja Ave	- Mt. Ida Rd. to Oroville Bangor Hwy.
Oakvale Ave	- Olive Highway to Mt. Ida Rd.
Oroville Dam Blvd E	- Orange Ave. to Canyon Dr.
Oroville Bangor Hwy	- Lincoln Blvd. to Sphere of Influence
Oroville Quincy Hwy	- Oroville Dam Blvd. E to Olive Hwy
Pacific Heights Rd	- Georgia Pacific Way to Sun Cloud Cir.
Royal Oaks Dr	- Canyon Dr. to Lodgeview Dr.
S 5 <sup>th</sup> Ave	- Oroville Dam Blvd. E. to Georgia Pacific Way
Solana Dr	- Royal Oaks Dr. to Hillcrest Ave.
Spencer Ave	- Baldwin Ave. to Oroville Dam Blvd. East
Upper Palermo Rd	- Ophir Rd. to Sphere of Influence
Walmer Rd	- Lincoln Blvd. to Las Plumas Ave.
Wyandotte Ave	- Lincoln Blvd. to Lower Wyandotte Rd.
Yard St	- Baldwin Ave. to Washington Ave.

Figure 5



Source: City of Oroville, Butte County, BCAG and Caltrans.



## Paradise Area Regional Network

### **Arterials**

<u>Name</u>	<u>Road Segment</u>
Bille Rd	- Skyway to Clark Rd.
Clark Rd	- Skyway to Paradise Town Limits
Elliott Rd	- Skyway to Clark Rd.
Pearson Rd	- Skyway to Pentz Rd.
Skyway	- Within Town Limits
Wagstaff Rd	- Skyway to Clark Rd.

### **Collectors**

<u>Name</u>	<u>Road Segment</u>
Academy Dr	- Nunneley Rd. to Pearson Rd.
Almond St	- Elliot Rd. to Foster Rd.
Berkshire Ave	- Diamond Ave. to Billie Rd.
Bille Rd	- Forty Oaks Ln. to Skyway & Clark Rd. to Pentz Rd.
Birch St	- Skyway to Black Olive Dr.
Buschmann Rd	- Foster Rd. to Clark Rd.
Central Park Dr	- Maxwell Dr. to Clark Rd.
Cliff Dr	- Bille Rd to Shadow Mtn. Ln.
Copeland Rd	- Elliot Rd. to Nunneley Rd.
Country Club Dr	- Stearns Rd. to Pentz Rd.
Dean Rd	- Pentz Rd. to Dean Pl.
Edgewood Ln	- Pearson Rd. to Marston Way
Elliott Rd	- Oakmore Dr. to Skyway & Clark Rd. to Kibler Rd.
Fir St	- Skyway to Black Olive Dr.
Forest Ln	- Wagstaff Rd. to Billie Rd.
Foster Rd	- Skyway to Wayland Rd.
Graham Rd	- Wagstaff Rd. to Billie Rd.
Honey Run Rd	- Honey View Terr. To Skyway
Kibler Rd	- Young Ave. to Nunneley Rd.
Lucky John Rd	- Waggoner Rd. to Billie Rd.
Maxwell Dr	- Skyway to Elliot Rd.
Merrill Rd	- Belleview Dr. to Paradise Town Limits
N Libby Rd	- Billie Rd. to Elliot Rd.
Neal Rd	- Skyway to Paradise Town Limits
Nunneley Rd	- Shady Ln. to Kibler Rd.
Oak Way	- Wagstaff Rd. to Billie Rd.
Oliver Rd	- Wagstaff Rd. to Skyway
Pentz Rd	- Skyway to Paradise Town Limits (south)
Rocky Ln	- Skyway to Wagstaff Rd.
Roe Rd	- Foster Rd. to Neal Rd.
S Libby Rd	- Pearson Rd. to Bennett Rd.
Sawmill Rd	- Billie Rd. to Beverly Glen Ave.
Scottwood Rd	- End to Kinsey Way
Shadow Mtn. Ln	- Cliff Dr. to Valley View Dr.
Stark Ln	- Pentz Rd. to Paradise Town Limits
Stearns Rd	- Pearson Rd. to Drendel Cir.
Valley View Dr	- Bartels Pl. to Oliver Rd.

**Collectors - continued**

Name

Road Segment

Wagstaff Rd

- Oliver Rd. to Skyway & Clark Rd. to Pentz Rd.

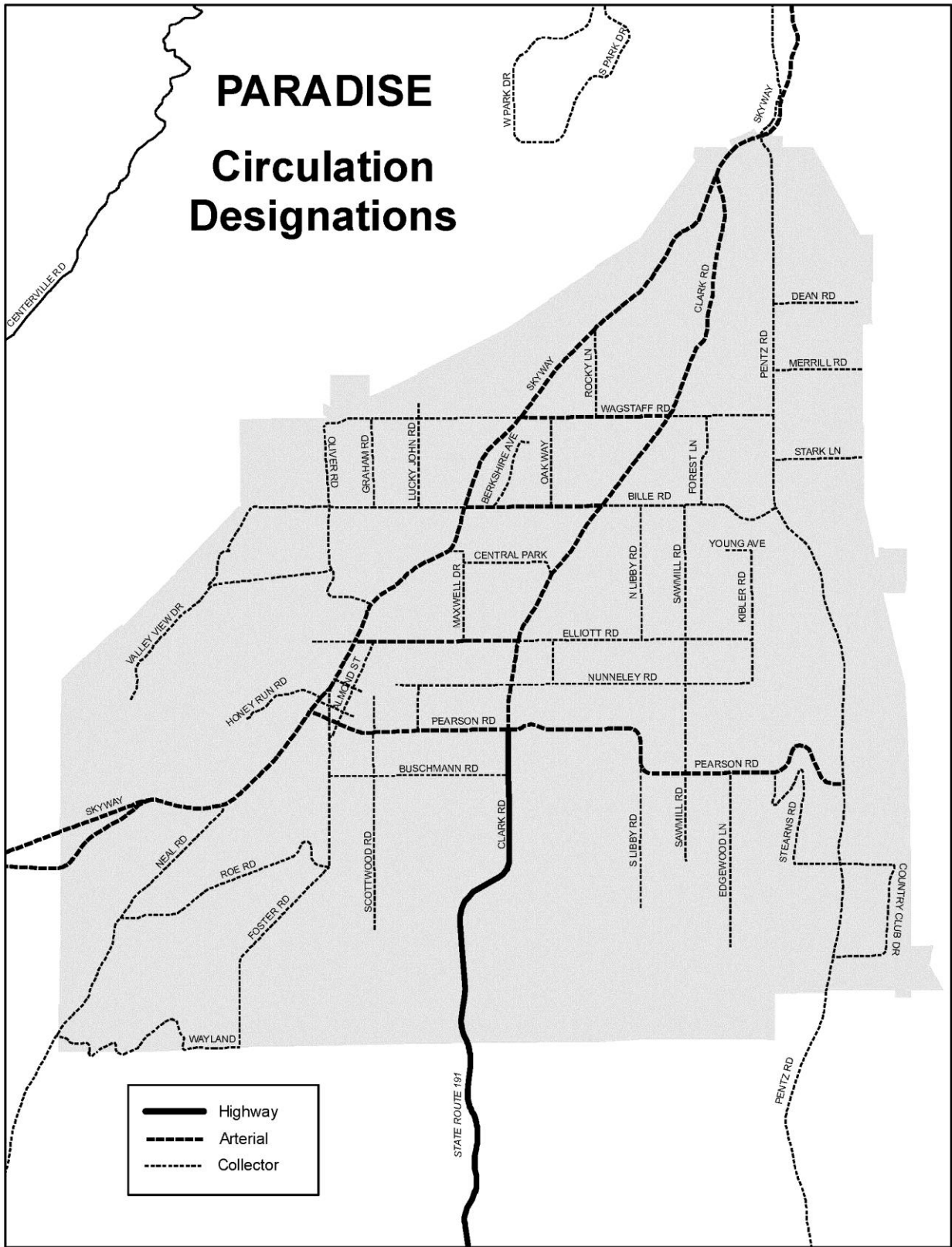
Wayland Rd

- Neal Rd. to Foster Rd.

Young Ave

- Maxwood Dr. to Kibler Rd.

Figure 6



Source: Town of Paradise, Butte County, BCAG, and Caltrans.

